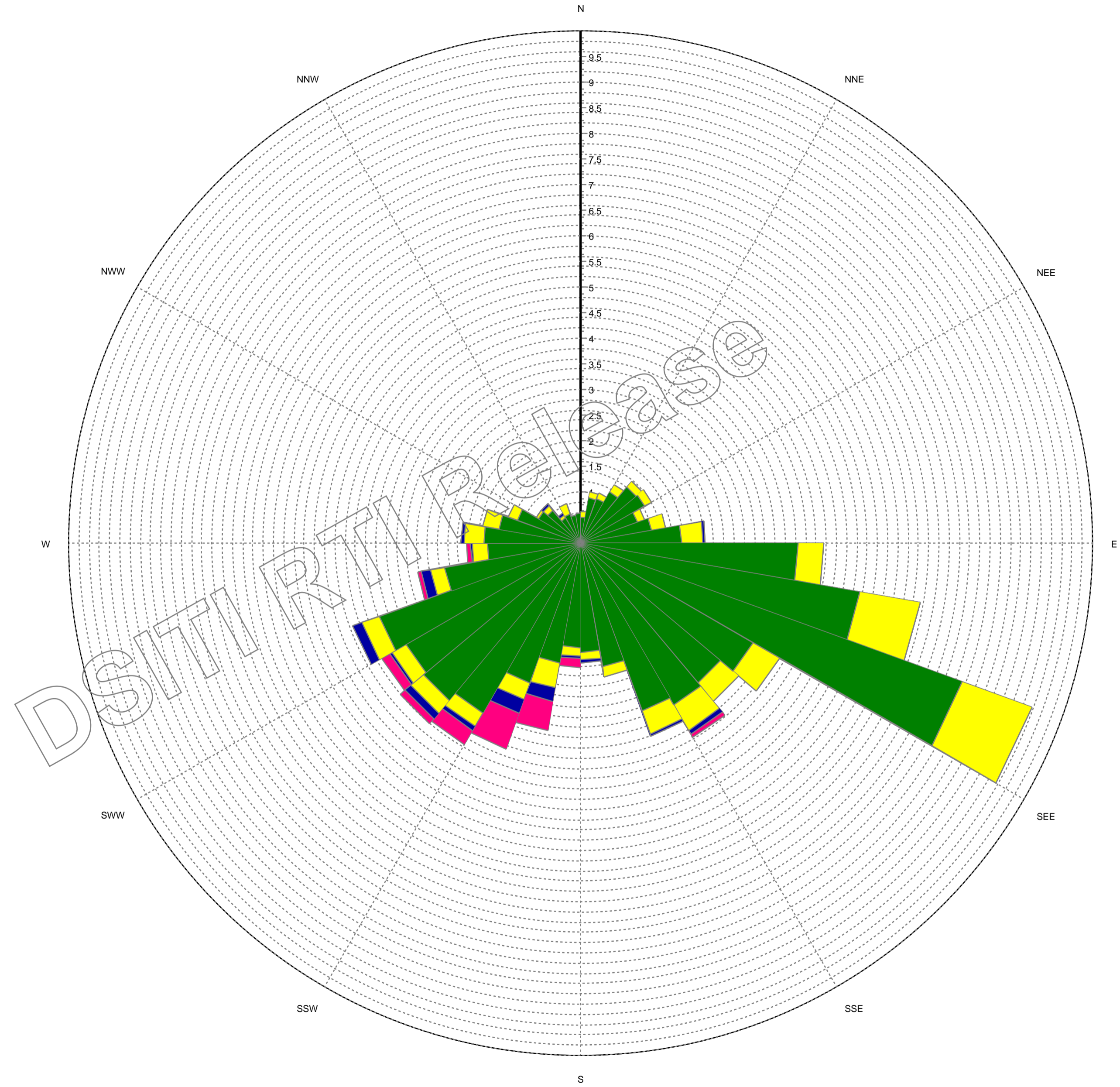


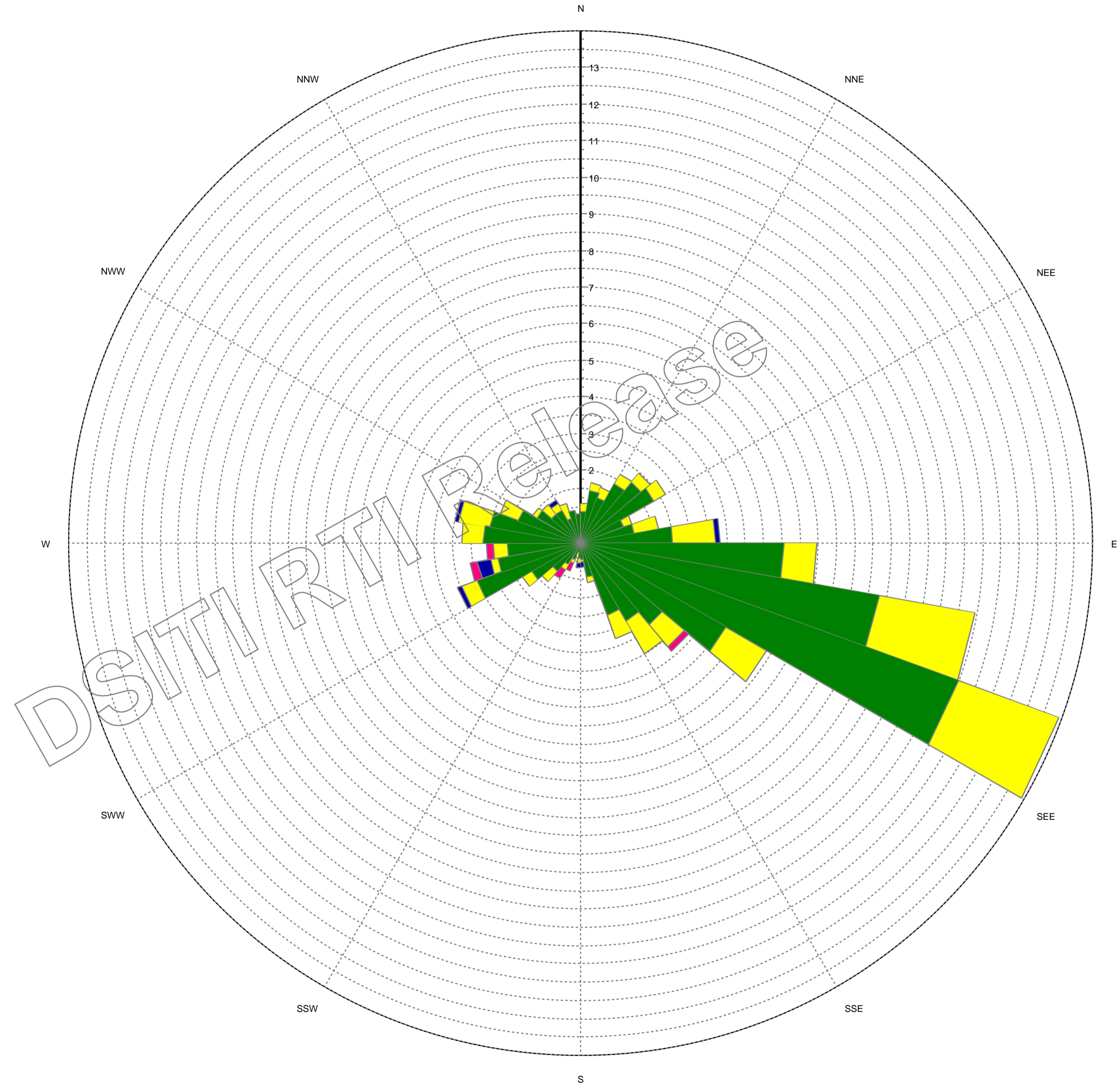
Polar frequency diagram
Wind direction: Yatala 30min.Wind Direction.Station.Value
Target Parameter: Yatala 30min.PM10.Station.Value
Class Parameter: Yatala 30min.PM10.Station.Value
StartDate: 3/09/2015
StopDate: 14/11/2016 11:59:00 PM
Resolution: 60 minutes
Number of sectors: 36
Sector width: 10 degrees
Number of observations: 10121
Unit: % occurrence in wind sector/class

- 75.0 < Class limits <= 1000.0
- 50.0 < Class limits <= 75.0
- 25.0 < Class limits <= 50.0
- 0.0 < Class limits <= 25.0

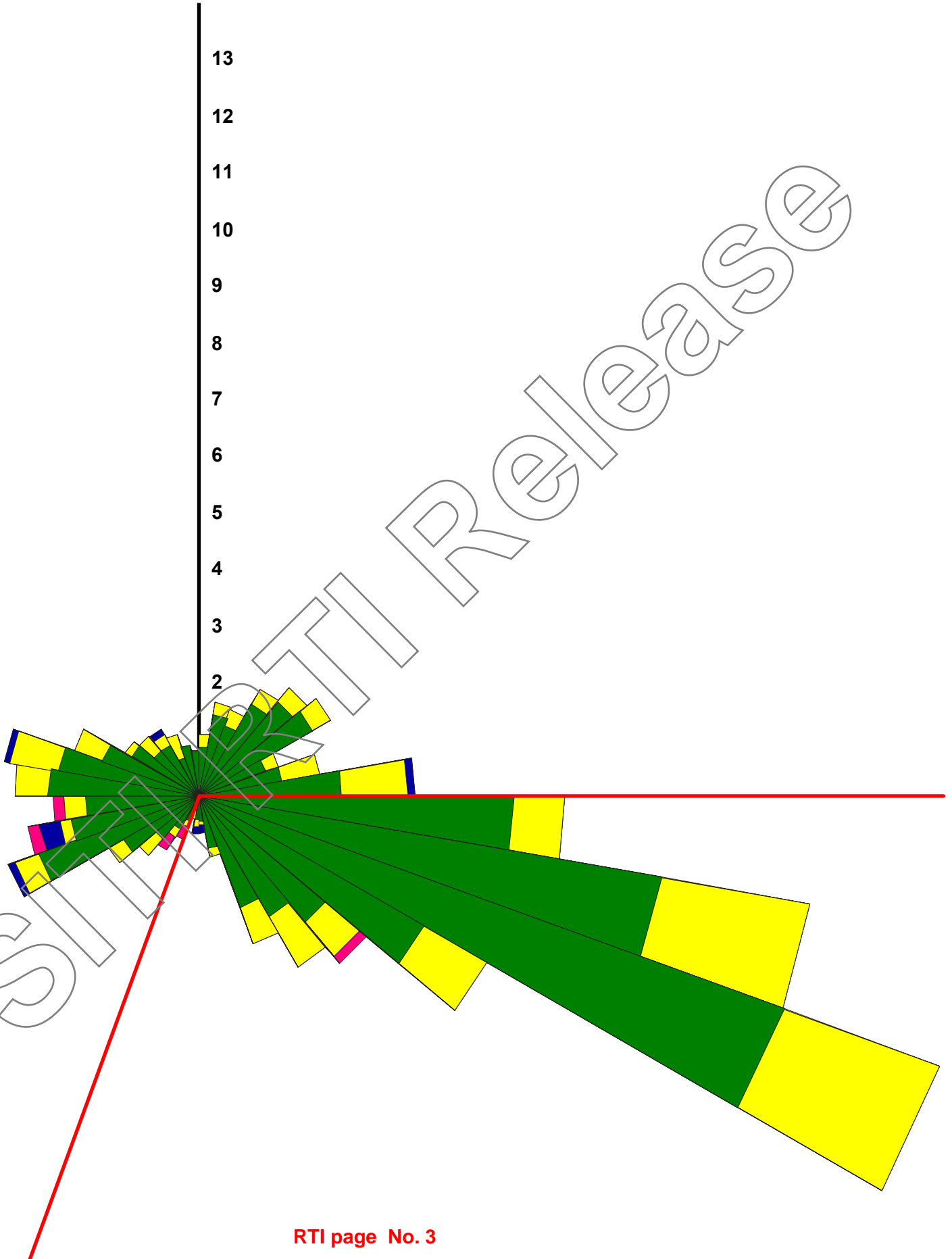



Polar frequency diagram
Wind direction: Yatala 30min.Wind Direction.Station.Value
Target Parameter: Yatala 30min.PM10.Station.Value
Class Parameter: Yatala 30min.PM10.Station.Value
StartDate: 3/09/2015
StopDate: 14/11/2016 11:59:00 PM
Resolution: 60 minutes
Number of sectors: 36
Sector width: 10 degrees
Number of observations: 3006
Unit: % occurrence in wind sector/class

- 75.0 < Class limits <= 1000.0
- 50.0 < Class limits <= 75.0
- 25.0 < Class limits <= 50.0
- 0.0 < Class limits <= 25.0



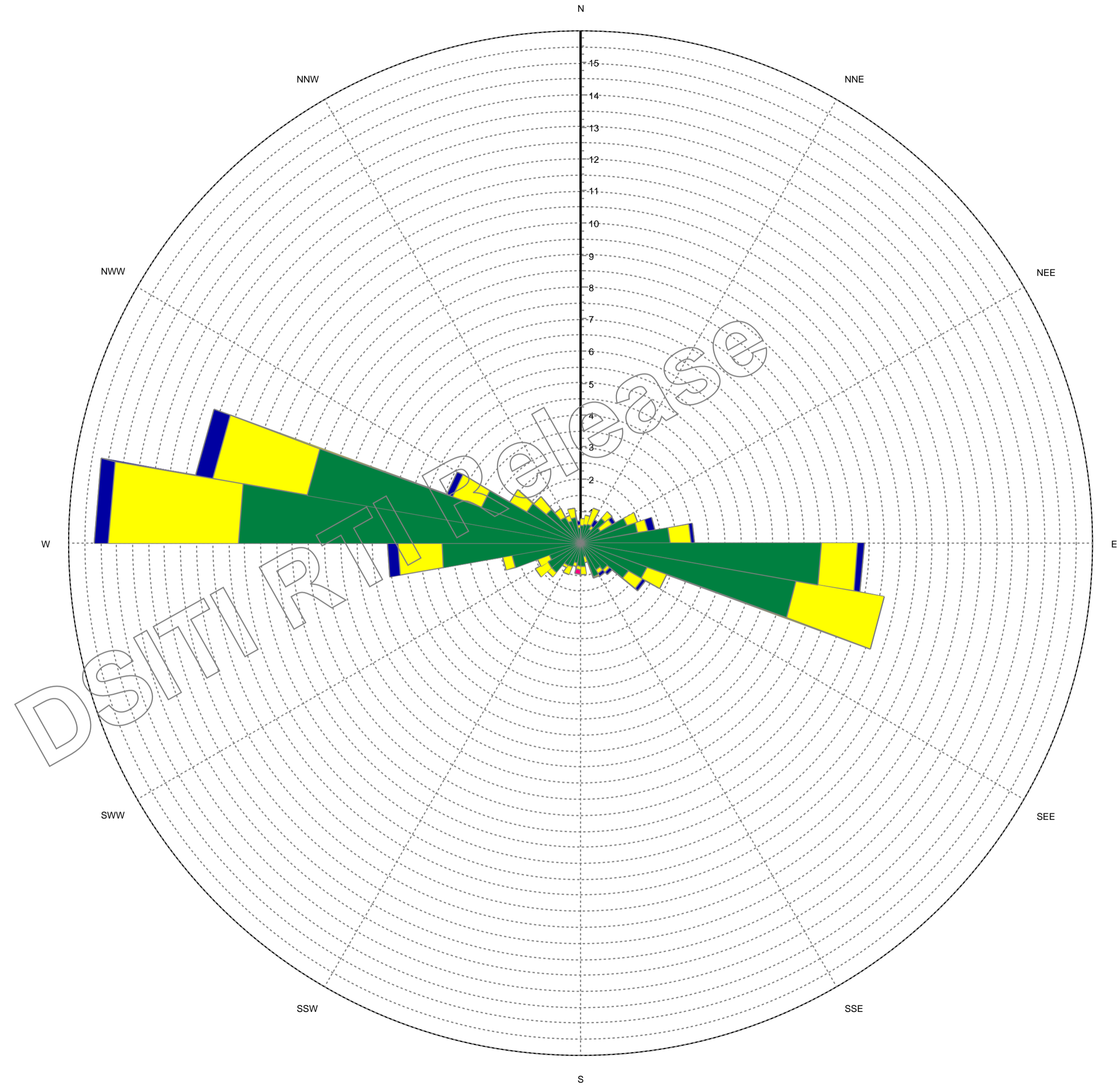
DSI RTI Release





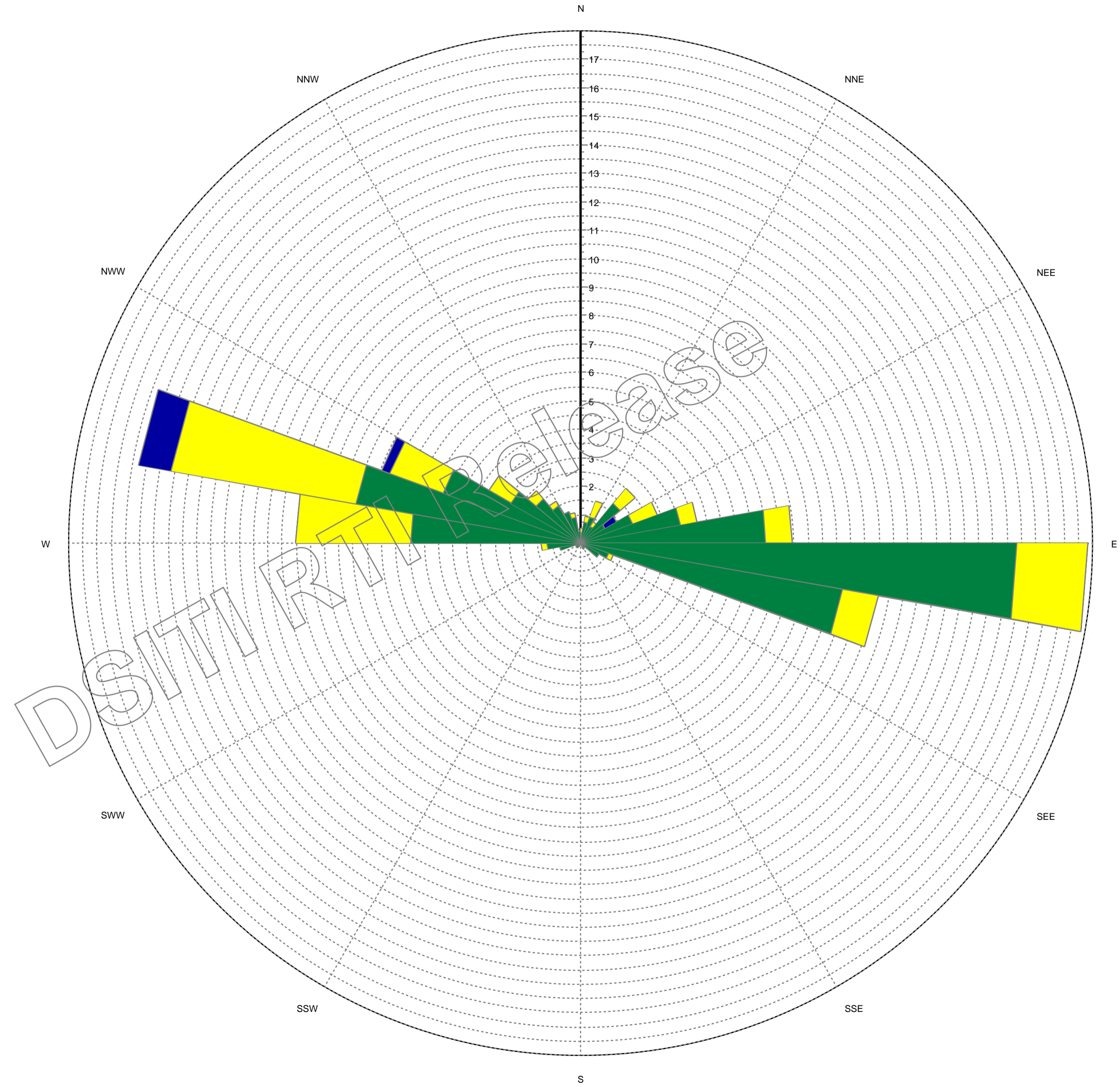
Polar frequency diagram
Wind direction: Vennor Drive.Wind Direction.Mast 10m.Value
Target/Classifier: Vennor Drive.PM10-DMP6200.Station.Value
StartDate: 8/07/2016
StopDate: 14/11/2016 11:59:00 PM
Resolution: 60 minutes
Number of sectors: 36
Sector width: 10
Number of observations: 3114
Unit: % occurrence in wind sector/class

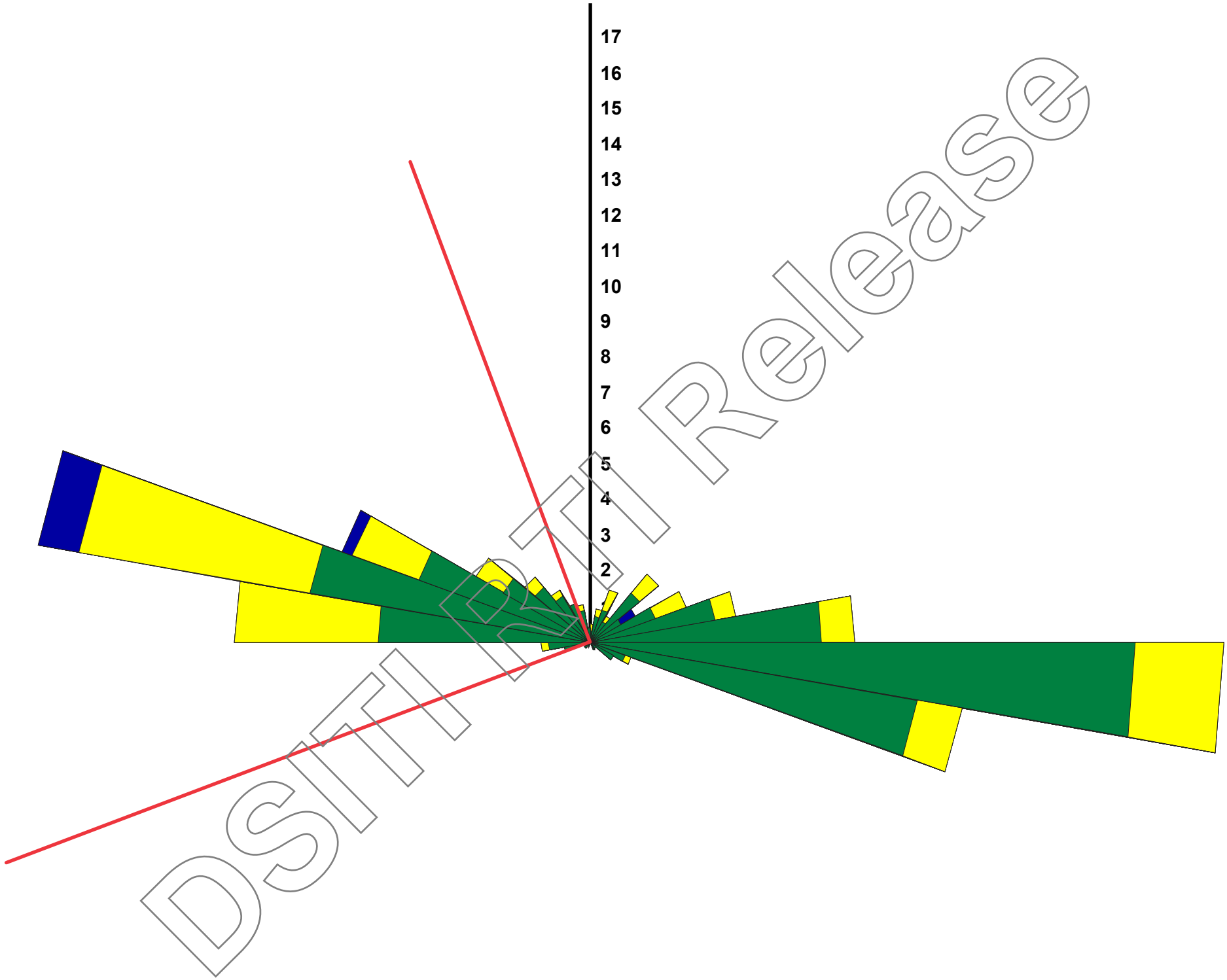
- 75.0 < Class limits <= 1000.0
- 50.0 < Class limits <= 75.0
- 25.0 < Class limits <= 50.0
- 0.0 < Class limits <= 25.0



Polar frequency diagram
Wind direction: Vennor Drive.Wind Direction.Mast 10m.Value
Target/Classifier: Vennor Drive.PM10-DMP6200.Station.Value
StartDate: 8/07/2016
StopDate: 14/11/2016 11:59:00 PM
Resolution: 60 minutes
Number of sectors: 36
Sector width: 10
Number of observations: 914
Unit: % occurrence in wind sector/class

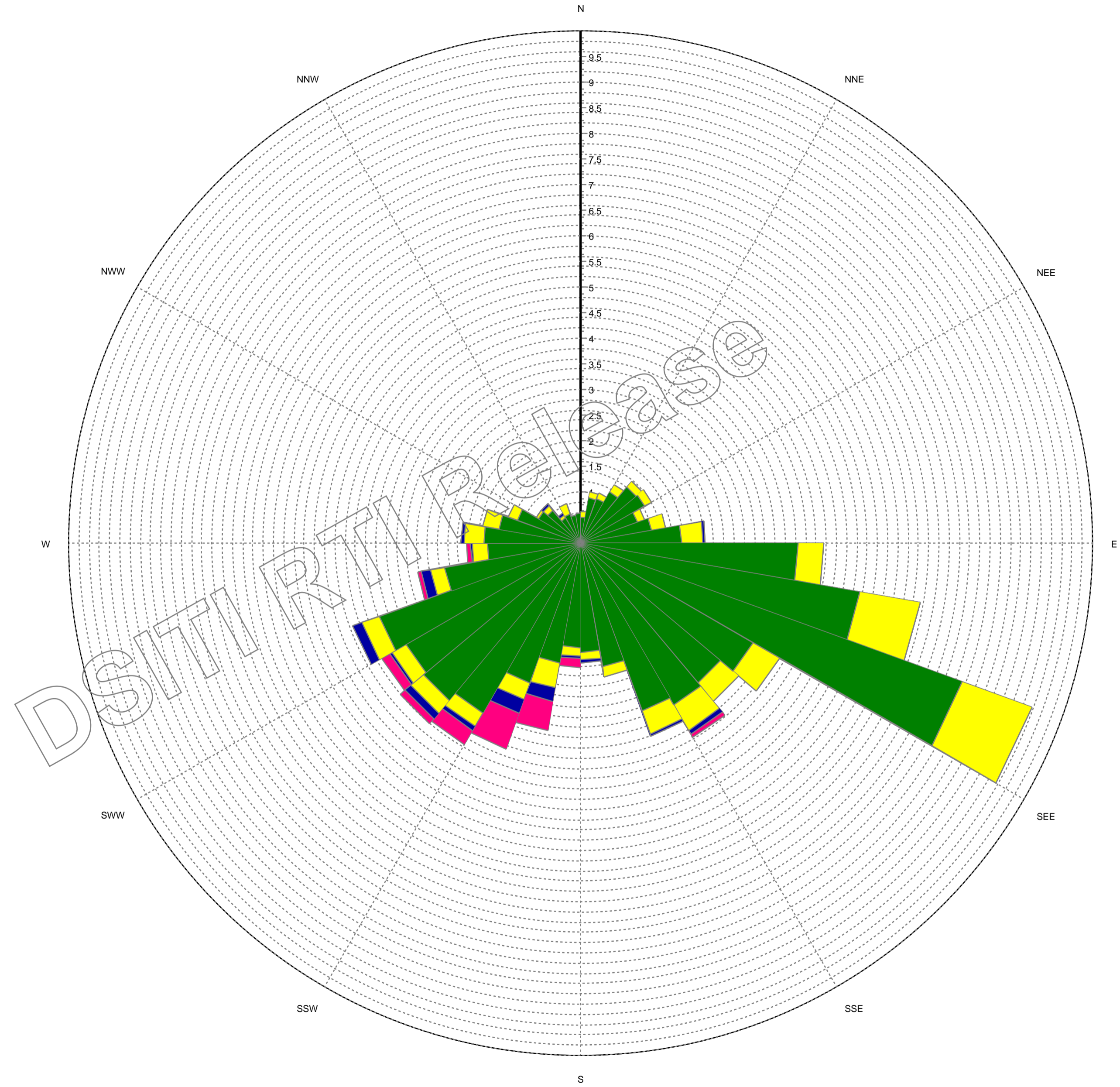
- 75.0 < Class limits <= 1000.0
- 50.0 < Class limits <= 75.0
- 25.0 < Class limits <= 50.0
- 0.0 < Class limits <= 25.0





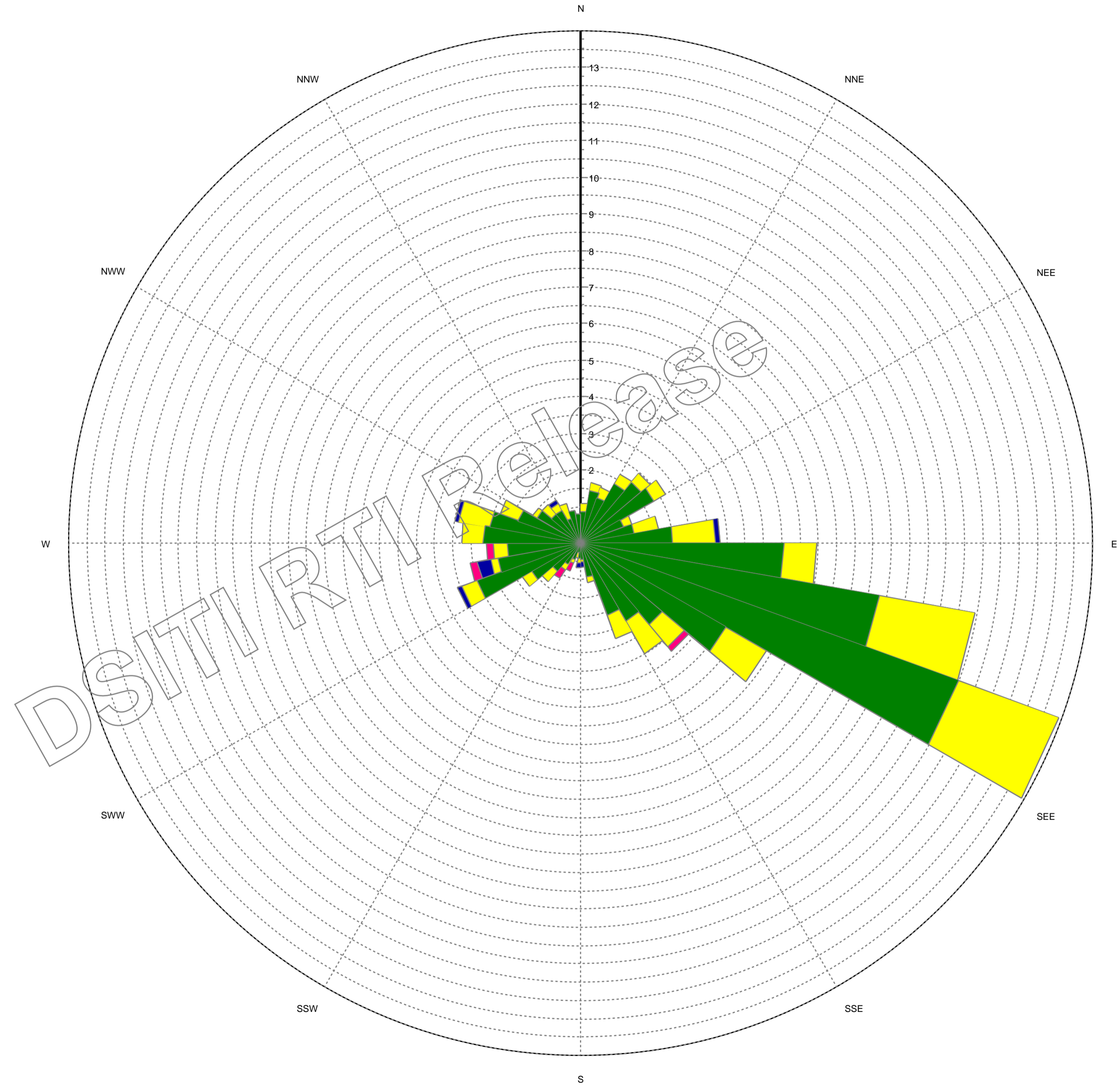
Polar frequency diagram
Wind direction: Yatala 30min.Wind Direction.Station.Value
Target Parameter: Yatala 30min.PM10.Station.Value
Class Parameter: Yatala 30min.PM10.Station.Value
StartDate: 3/09/2015
StopDate: 14/11/2016 11:59:00 PM
Resolution: 60 minutes
Number of sectors: 36
Sector width: 10 degrees
Number of observations: 10121
Unit: % occurrence in wind sector/class

- 75.0 < Class limits <= 1000.0
- 50.0 < Class limits <= 75.0
- 25.0 < Class limits <= 50.0
- 0.0 < Class limits <= 25.0

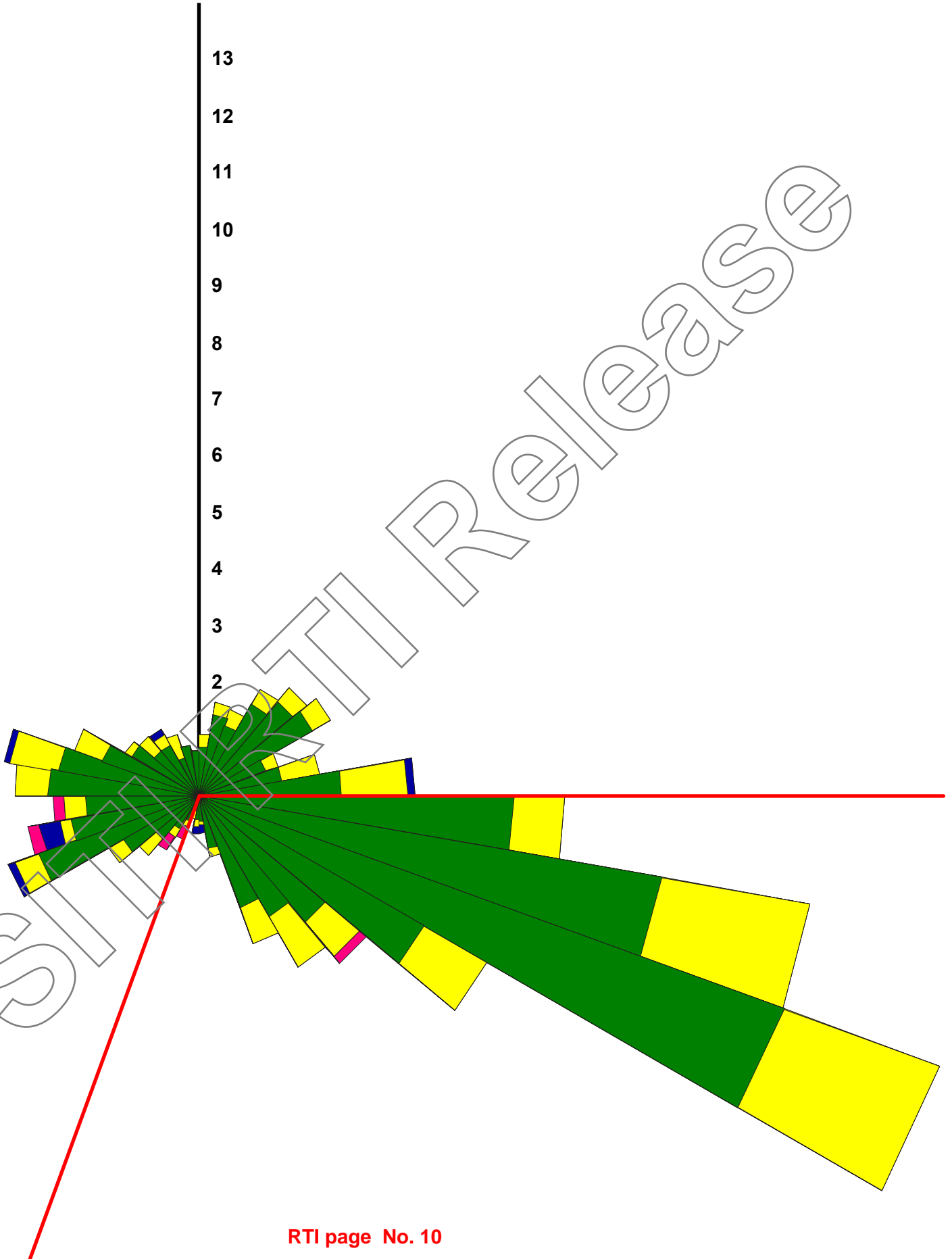



Polar frequency diagram
Wind direction: Yatala 30min.Wind Direction.Station.Value
Target Parameter: Yatala 30min.PM10.Station.Value
Class Parameter: Yatala 30min.PM10.Station.Value
StartDate: 3/09/2015
StopDate: 14/11/2016 11:59:00 PM
Resolution: 60 minutes
Number of sectors: 36
Sector width: 10 degrees
Number of observations: 3006
Unit: % occurrence in wind sector/class

- 75.0 < Class limits <= 1000.0
- 50.0 < Class limits <= 75.0
- 25.0 < Class limits <= 50.0
- 0.0 < Class limits <= 25.0



DSIR RTI Release





DSIR RTI Release

